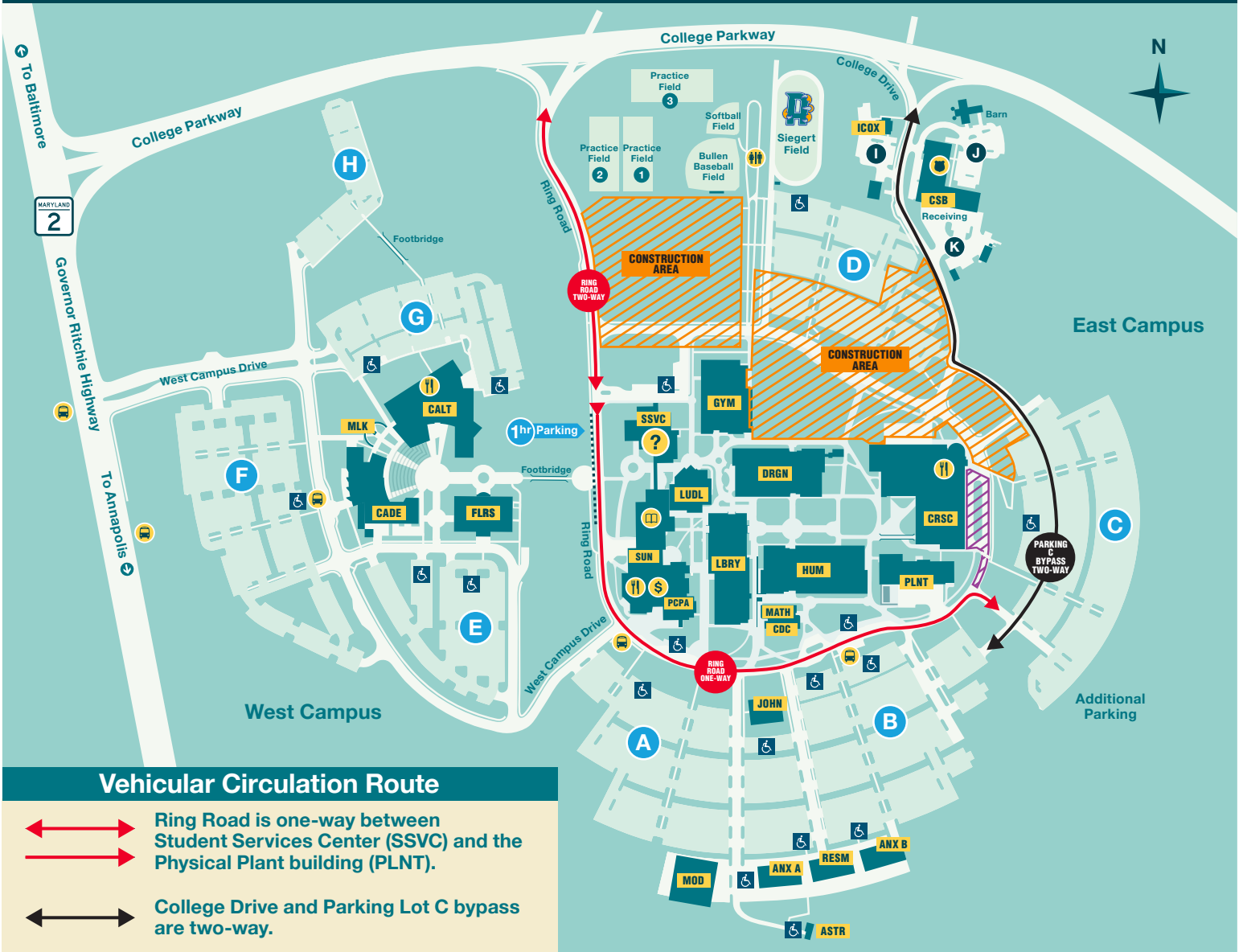





MAP A – VEHICULAR CIRCULATION ROUTE



Vehicular Circulation Route

-  Ring Road is one-way between Student Services Center (SSVC) and the Physical Plant building (PLNT).
-  College Drive and Parking Lot C bypass are two-way.

 The hatched **ORANGE** area in the map designates the fenced construction area.

 The hatched **PURPLE** area in the map designates the area for Careers Building (CRSC) delivery vehicles only.

Traffic along Ring Road will no longer be continuous in its current location.

All Ring Road traffic traveling east toward the **Careers Building (CRSC)** (red arrow) will be diverted into **Parking Lot C** near the **Physical Plant Building (PLNT)** (black arrow) in order to exit campus toward College Parkway or toward West Campus Drive (black arrow).